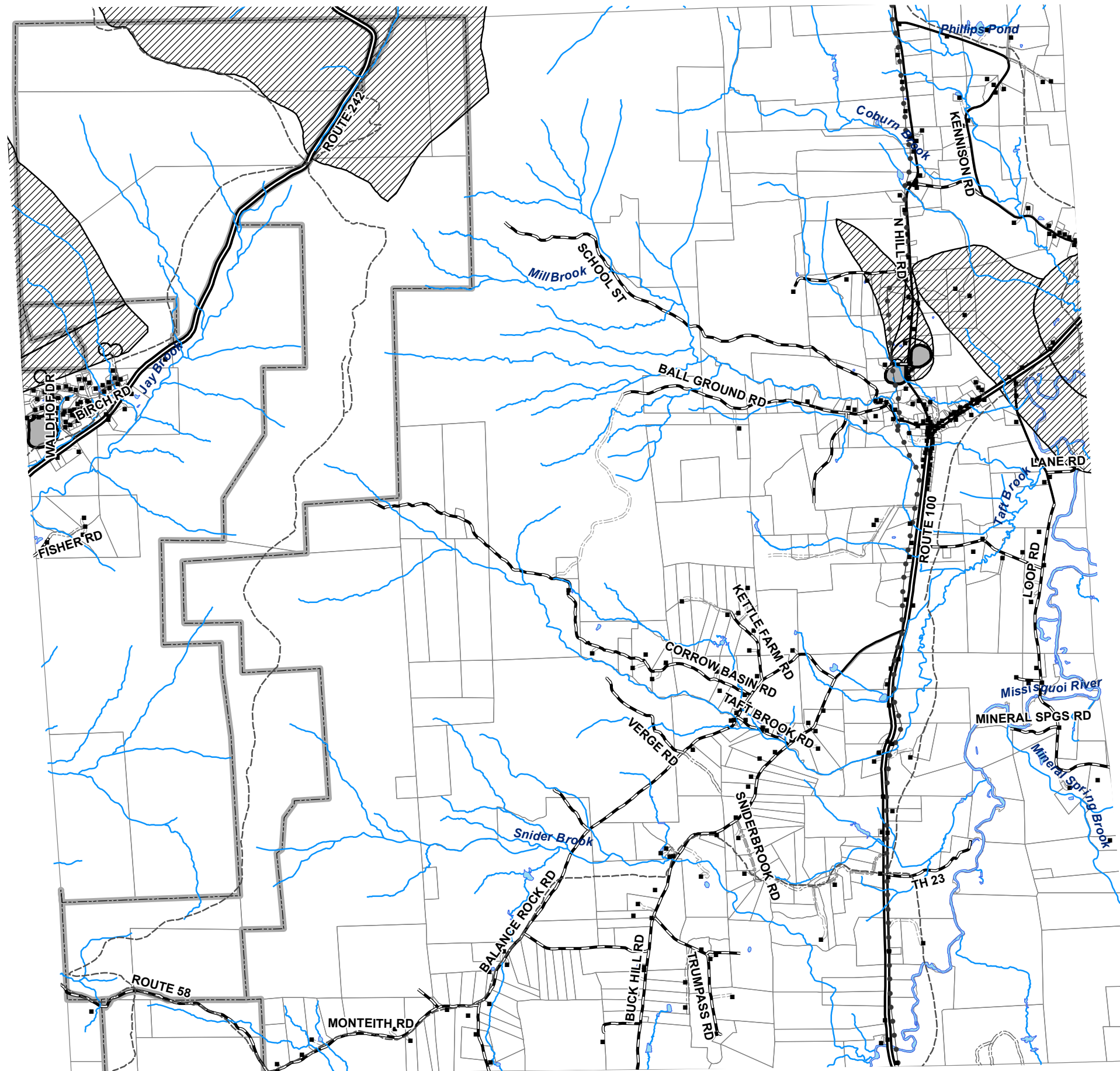

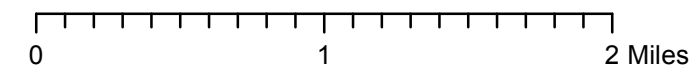


Town of Westfield Water Supply Map



- Buildings
- == US & State Highway
- Paved Town Road
- - - Unpaved Town Road
- ⋯ Private Roads
- - - Trails
- Major Electric Transmission Line
- Streams
- Wellhead Protection Areas
- ▨ Water Supply Source Protection Areas - Groundwater
- Lakes, Ponds & Rivers
- ▭ State Lands
- Parcel Boundaries



Warning- This Data is for planning purposes only and does not replace a survey and/or engineering study. Because this map is developed from various scale sources, there may be some discrepancies between data layers.